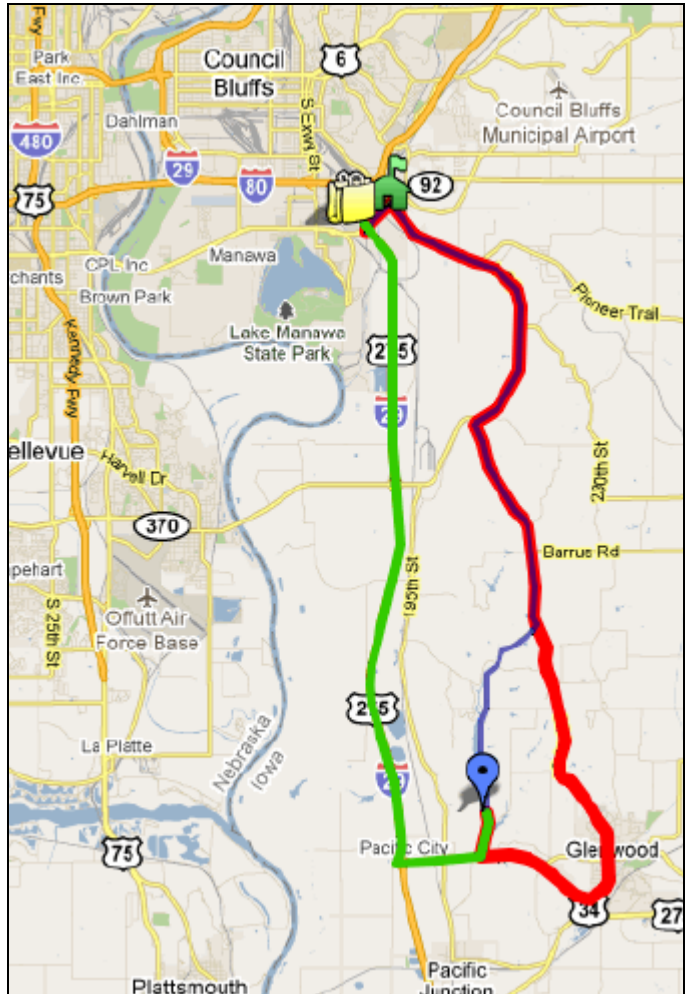




Castle Unicorn Alternative Directions



Please Note: An appointment is necessary to visit the Castle and grounds.
if you are not attending a wedding / event or staying as an overnight guest at the bed and breakfast.
Thank you.



Alternative Directions To Castle Unicorn

Castle Unicorn
57034 Deacon Road
Pacific Junction, IA 51561
(712) 527-5930
castleunicorn.com

Landmarks to look for at starting point of directions:

-  Metro Crossing (Target, Kohl's)
-  Lewis Central High School

Castle Unicorn Main Directions (Green line on map)

This is the quickest and easiest route from Omaha / Council Bluffs.

Starting from I-29 S

1. Head southeast on I-29 S toward Exit 47
2. Take exit 35 for US-34 E/US-275 S toward Glenwood
3. Turn left onto US-275 S/US-34 E
4. Turn left onto Deacon Rd and go approximately 3/4 mile (at about 1/2 mile make sure to go left)

Destination will be on the left

Arriving at 57034 Deacon Rd

Total: 15.0 mi - about 20 mins

Castle Unicorn Alternative Directions #1 (Red line on map)

This route is paved most of the way except the last 3/4 mile.

Starting from Exit 47 on I-29 S in Council Bluffs, IA

1. Take Exit 47 toward IA-92 E (Near Metro Crossing (Target, Kohl's) and Lewis Central High School.)
2. Merge onto IA-92 E
3. Turn right onto Harry Langdon Blvd/Wabash Ave

Continue to follow Wabash Ave

4. Continue onto 221st St
5. Continue onto N Locust St
6. Take the ramp onto US-275 N/US-34 W

7. Turn right onto Deacon Rd and go approximately 3/4 mile (at about 1/2 mile make sure to go left)

Destination will be on the left

Arriving at 57034 Deacon Rd

Total: 19.8 mi - about 26 mins

Castle Unicorn Alternative Directions #2 (Blue line on map)

This route is slightly shorter but has about 4 miles of gravel road as Deacon is all gravel.

Starting from Exit 47 on I-29 S in Council Bluffs, IA

1. Take Exit 47 toward IA-92 E (Near Metro Crossing (Target, Kohl's) and Lewis Central High School.)
2. Turn right onto IA-92 E
3. Take the 1st right onto Harry Langdon Blvd/Wabash Ave

Continue to follow Wabash Ave

4. Continue onto 221st St
5. Turn right onto Deacon Rd and go approximately 4 miles (past Pony Creek Lake)

Destination will be on the right

Arriving at 57034 Deacon Rd

Total: 15.0 mi - about 27 mins